

East Suffolk Facilitation



A J Paul, Broxtead Estate, Sutton

East Suffolk Facilitation

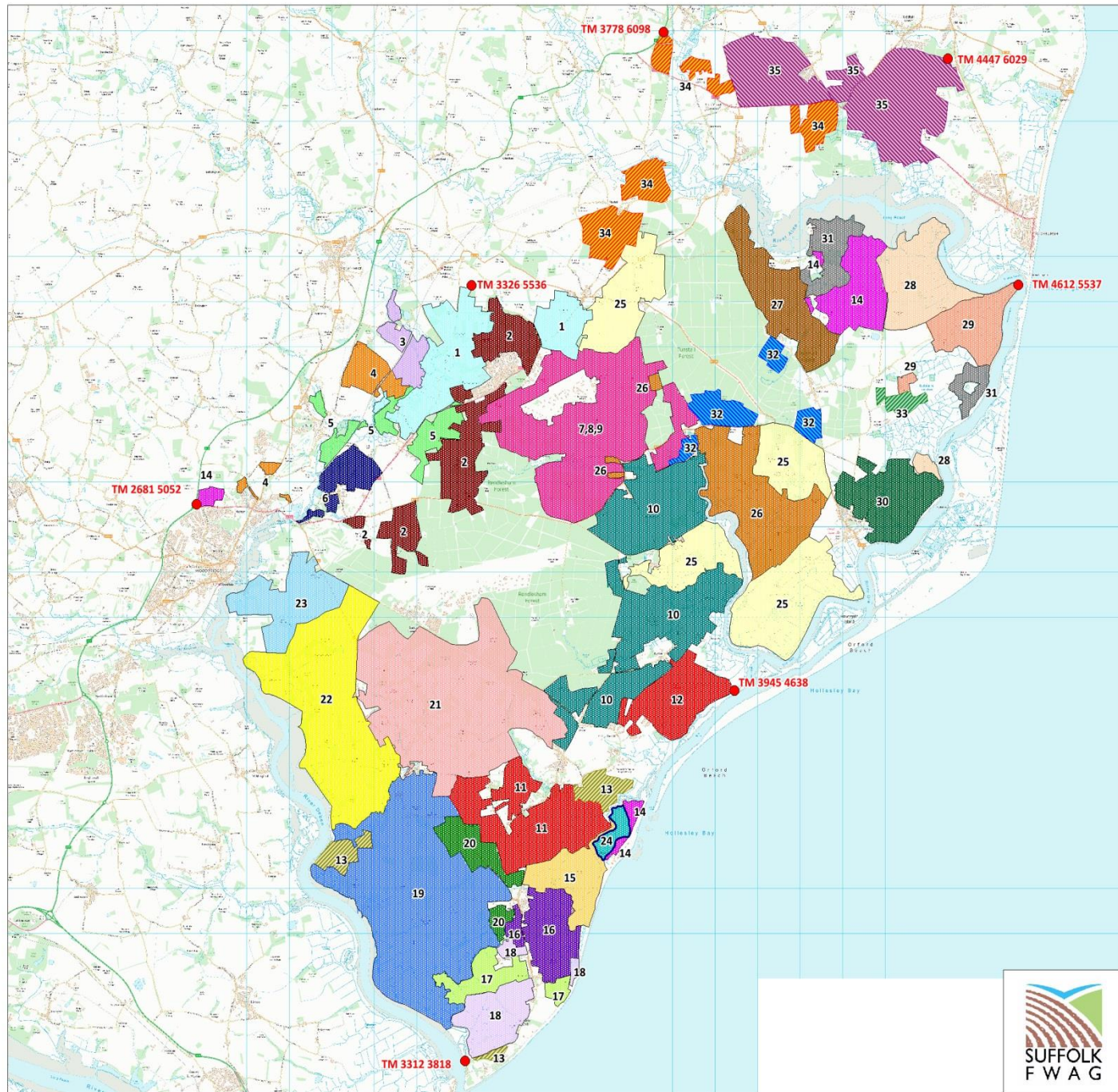


Key to Map

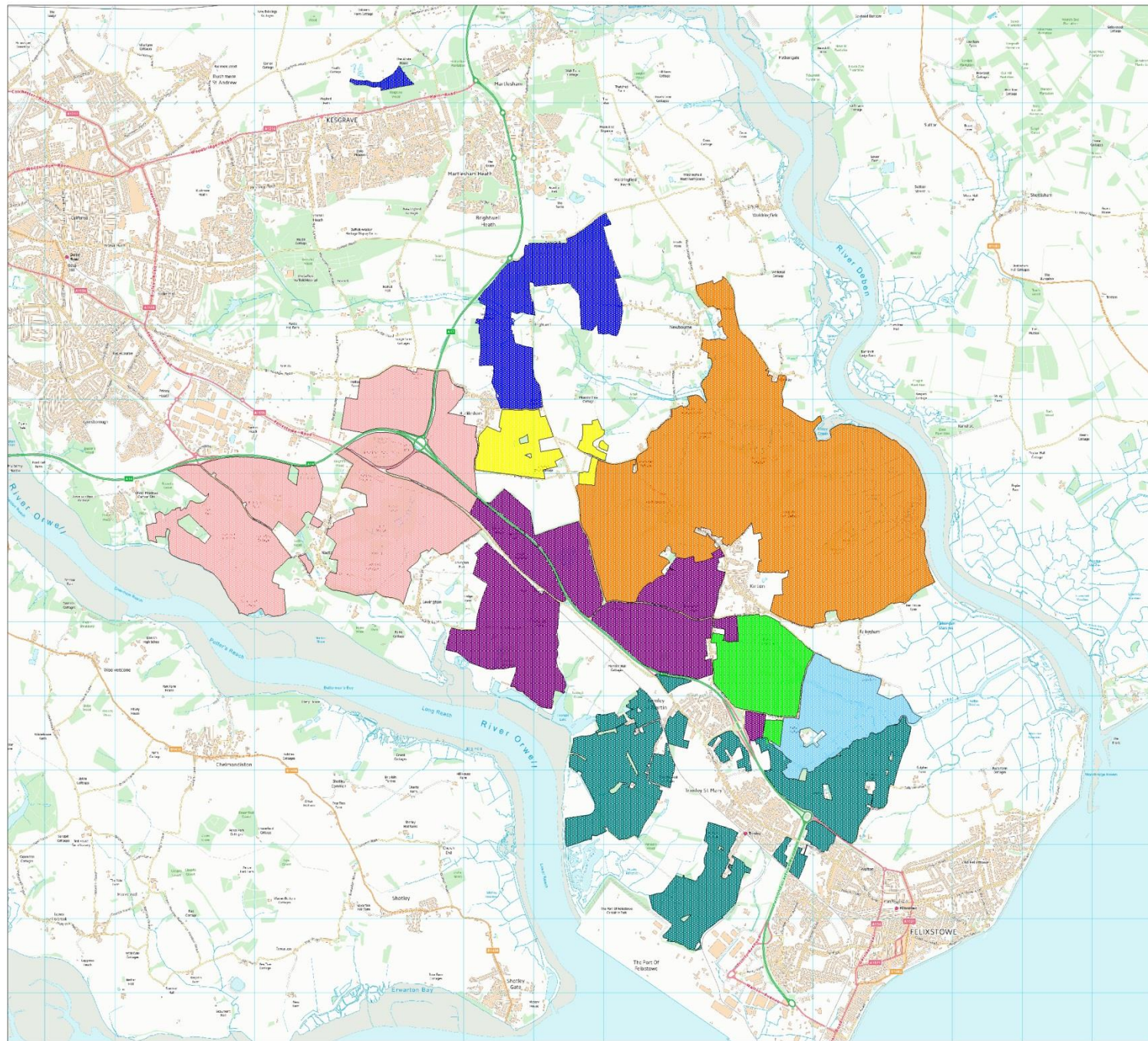
- AONB area
- Additional project area
- Towns and villages
- Woodland
- Heathland
- Main roads
- Railways/stations
- Suffolk Coast Path/Stour and Orwell Walk
- Sandlings Walk
- Sailors' Path



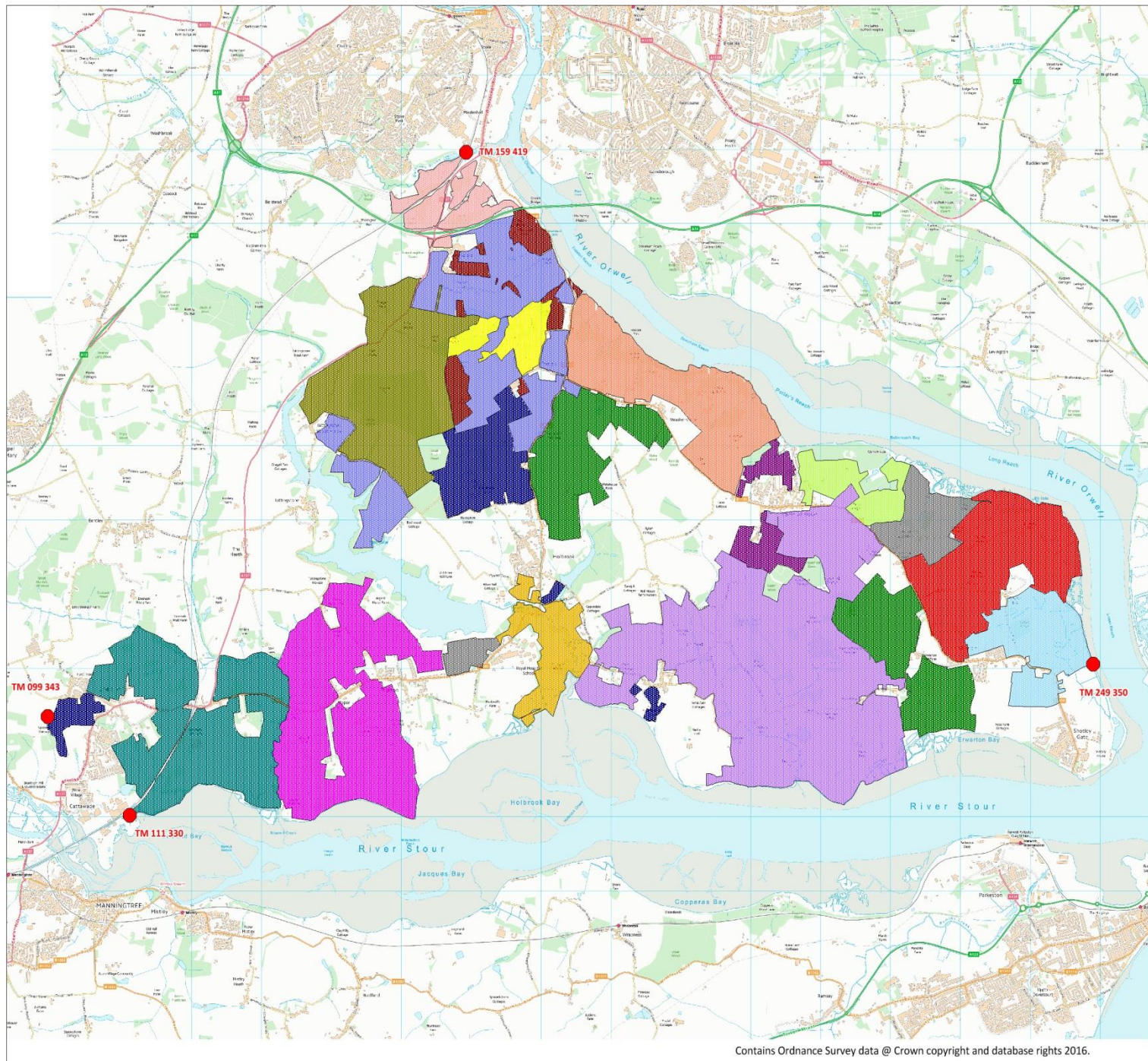
Sandlands



Felixstowe



Shotley















WHAT NOW?



Sandlands Facilitation

Target Areas	Partners	Who	Topic	NOTES
	Natural England	Brian McDonald / Dougal McNeill / Kim Pearce / Judith Milne		The funder / Support
SOIL & WATER	Environment Agency	Will Akast	Riparian Habitats	Identify issues / low cost ways to enhance / removal of structures
SOIL & WATER	Environment Agency	Nicola Robinson / Charles Bentley	Sand Tracks	Erosion mitigation / prevent siltation of streams
SOIL & WATER	Essex & Suffolk Rivers Trust	Chris McArthur	As above	Working with EA
INVERTEBRATES	Buglife	Paul Evans / Laurie Jackson	Invetebrates / Beelines	Raise profile of insects / corridors / important Species
ARABLE OPTIONS	Kings Frontier	Richard Barnes	Green cover trials	Manage trials for groups to view / identify best mixes to tackle different objectives
BIRDS	GWCT	Roger Draycott / Jim Egan	Grey Partridge / Curlew / Lapwing + BFBC	Spring and Autumn survey with keepers / Habitat management / Encourage recording
LANDSCAPE & VEGETATION	FSC	Jonny Stone	Flora	Alexanders / management of hedges and verges / I.D. days
WOODLANDS & ORCHARDS	Forestry Commission	Neil Armour-Chelu / Trevor Wright	Corridors	Creation of open corridors through Rendlesham & Tangham
WOODLANDS & ORCHARDS	Woodland Trust	Stuart Holm / Jules Acton	Trees	Encourage connectivity / discounted trees to landowners
WOODLANDS & ORCHARDS / HISTORY	STOG	Paul Read	Orchards	Raise awareness of importance / encourage replanting
COMMUNITY	Groundwork East	Gary Lowe	Wild Villages	Community engagement (Hollesley, Boyton, Bawdsey, Alderton)
COMMUNITY	Abrehart Ecology	Tony Abrehart	Bio-blitz	Intense surveying of an area for Flora / Fauna - £?
BIRDS / ARABLE OPTIONS	FWAG	Tim Schofield	Birds	Key species and how to help them – Turtle Dove, Corn Bunting, Linnet, Yellow Wagtail / Yellow Hammer
BIRDS	B.T.O.	Tom	Bird surveys	Provide baseline data
OTHER	Via Gary Lowe	Rob Dryden	Fungi	I.D. Walks
COMMUNITY	AONB Partnership	Bill Jenman	Landscape Partnership	SCC underwriting the scheme
HISTORY (Landscape)	UEA	Prof. Tom Williamson		Need others



Saturday 11th Feb 2017

CWCT Big Farmland Bird Count Record Sheet

Counted by: [Name] **Time:** 11.45am

Location: [Location]

Weather: [Weather]

Wind: [Wind]

Temp: [Temp]

Humidity: [Humidity]

Pressure: [Pressure]

Cloud: [Cloud]

Light: [Light]

Soil: [Soil]

Water: [Water]

Other: [Other]

Notes: [Notes]

Counted by: [Name]

Time: [Time]

Location: [Location]

Weather: [Weather]

Wind: [Wind]

Temp: [Temp]

Humidity: [Humidity]

Pressure: [Pressure]

Cloud: [Cloud]

Light: [Light]

Soil: [Soil]

Water: [Water]

Other: [Other]

Notes: [Notes]

Counted by: [Name]

Time: [Time]

Location: [Location]

Weather: [Weather]

Wind: [Wind]

Temp: [Temp]

Humidity: [Humidity]

Pressure: [Pressure]

Cloud: [Cloud]

Light: [Light]

Soil: [Soil]

Water: [Water]

Other: [Other]

Notes: [Notes]







"if you think you're too small to make a difference, try spending the night in a closed room with a mosquito."

